



west virginia department of environmental protection

Division of Mining and Reclamation
47 School Street, Suite 301
Philippi, WV 26416
Phone: 304-457-3219
Fax: 304-457-3440

Austin Caperton, Cabinet Secretary
dep.wv.gov

May 20, 2020

Mr. John C. McNew
Carter Roag Coal Company
109 Appalachian Drive
Beckley, WV 25801

Re: Permit Renewal #2
Permit No.: U201408

Dear Mr. McNew:

Your request to renew the above referenced permit, located in Middle Fork District of Randolph County has been administratively reviewed.

In accordance with Section 3.27.b of the West Virginia Surface Mining Reclamation Rule, your application has been determined to be subject to public notice requirements.

The Certification of Publication must be made part of the application no later than four (4) weeks after the last date of publication. Failure to do so will result in the approval of the Renewal being delayed.

A technical review of the Renewal application will be performed and you will be notified of any technical deficiencies.

Sincerely,

Kathy Scott
Permit Review

PC: Inspector L. Cutright

Promoting a healthy environment.



Applicant:	CARTER ROAG COAL COMPANY	Type:	Renewal #2
Reference ID:	Beech Mtn Article 3 Renewal # 2 (05/14/2020)	Permit ID:	U201408
MR-17 Renewal Advertisement			
Status	ERIS - Tech Corr Requested	Printed:	May. 20, 2020 9:37 AM

INSTRUCTIONS

This advertisement is for a renewal application for a Chapter 22A, Article 3 permit.	Ad will be published once a week for four successive weeks with six full days between publication.
Initial Date of Publication _____	Final Date of Publication _____

ADVERTISEMENT

CARTER ROAG COAL COMPANY, 109 APPALACHIAN DRIVE, , BECKLEY, WV 25801

Notice is hereby given that _____ has a permit on file with the Department of Environmental Protection (DEP) for the surface mining of approximately 16.48 acres and has submitted an application to the DEP, 47 School Street, Suite 301, Philippi, WV, 26416-1600, for renewal of Article 3 Permit Number U201408 to maintain a deep mine _____ in the Lower Sewell _____ seam of coal.

Beech Run the Left Fork of the Buckhannon River

The operation is discharging into _____ of Tygart Valley River of Monongahela River _____ and is located 4.1 miles, southeast of Helvetia _____ in Middle Fork _____ District of Randolph _____ County, Longitude 80 ° 7 ' 42 " and Latitude 38 ° 41 ' 2 " (Coordinates from USGS Topographic Map).

Surface of the area associated herewith is owned by:

NAME	ADDRESS
Coastal Forest Resources	Rt. 3 Box 340A, Buckhannon, WV 26201

*and the mineral associated herewith is owned by:

NAME	ADDRESS
WPP, LLC.	5260 Irwin Road, Huntington, WV 25705

*and the mineral within 100 feet of the permit area is owned by:



NAME	ADDRESS
WPP, LLC.	5260 Irwin Road, Huntington, WV 25705

Surface of the area within 100 feet of the permit area is owned by:

NAME	ADDRESS
------	---------

Coastal Forest Resources

Rt. 3 Box 340A, Buckhannon, WV 26201

Written comments and/or requests for an informal conference of the permit renewal application shall identify the applicant and application number and will be received by the Permit Supervisor at the DEP address above until  , or thirty (30) days from the date of **final publication**. A copy of the application will be available for review until  , or thirty (30) days from the date of final publication in the DEP Regional Office located at the address above and is available at:

http://apps.dep.wv.gov/WebApp/_dep/Search/ePermitting/ePermittingApplicationSearchPage.cfm.

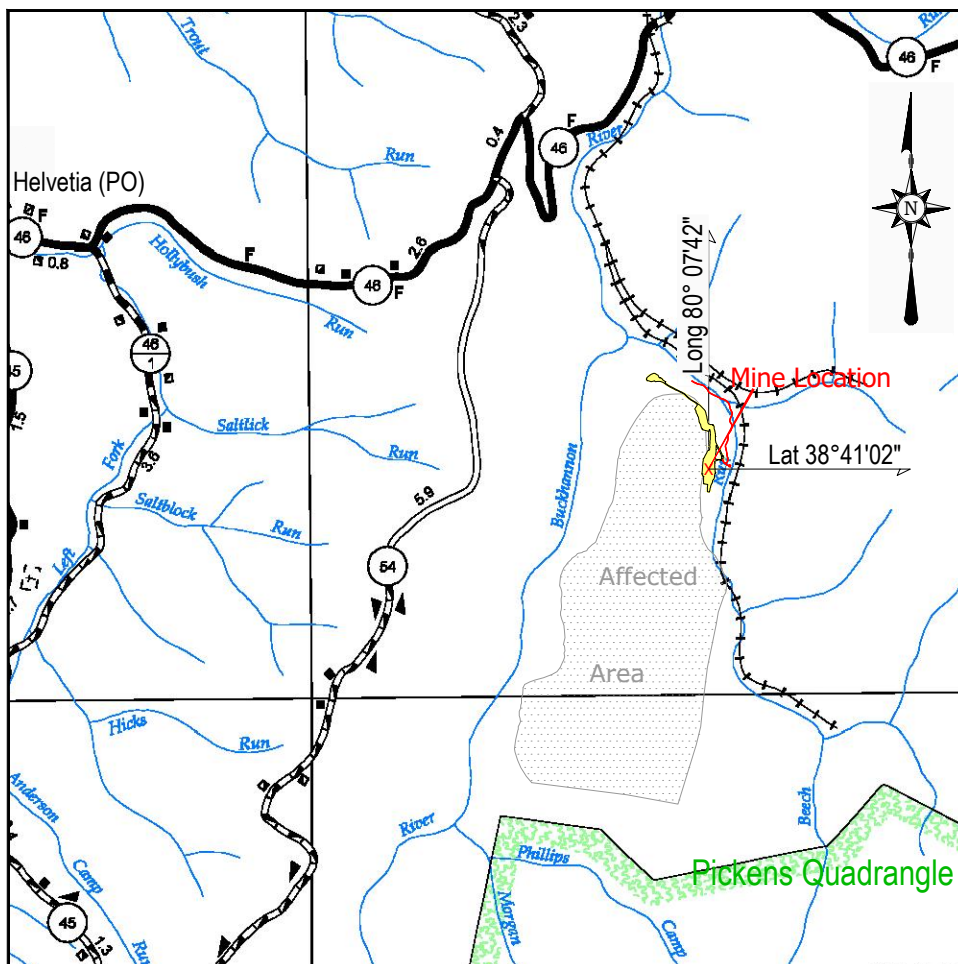
The above link can be accessed from a computer at all West Virginia public libraries.

DEP Telephone Number: 304-457-3219

Permit Number: U201408

*These items are to be completed only for operations involving mineral removal.

Include location map in accordance with 38-2-3.2(b)(2)



LOCATION MAP

WV Highway Map - Scale: 1" = 1 Mile (5280 feet)

Middle Fork District, Randolph County, West Virginia

WVDEP Permit No.: U-2014-08, NPDES No.: WV1023390

Adolph & Pickens 7.5' USGS Quadrangle

Receiving Stream - Beech Run of Left Fork Buckhannon River of Tygart Valley River of Monongahela River