



west virginia department of environmental protection

Division of Mining and Reclamation
47 School Street, Suite 301
Philippi, WV 26416-1600

Austin Caperton, Cabinet Secretary
dep.wv.gov

May 22, 2020

Wolf Run Mining LLC
100 Tygart Drive
Grafton, WV 26354

RE: Permit O011383 IBR 14

Dear Permittee:

This is to advise you that the **Significant Incidental Boundary Revision** referenced above is being placed on public review at the Regional Division of Environmental Protection Office in Philippi, and online at http://apps.dep.wv.gov/WebApp/_dep/Search/ePermitting/ePermittingApplicationSearchPage.cfm. Publication of the necessary advertisement can be initiated at your convenience.

PLEASE NOTE

1. You should check the newspaper when the ad first appears to ensure that the ad is correct. Also, you must ensure that the ad allows the full 30 days for the comment period; 29 days or less will result in invalidation of the ad.
2. The location map must be 4" by 4". Consequently, the publisher must not reduce it.
3. Provide certified return receipts and 100' resident notification letters that are dated prior to running the legal advertisement.
4. As per Regulation 38-2-3.2(g), the Certificate of Publication must be submitted to this office no later than 4 weeks after the last date of publication.

Sincerely,

Acting Permit Supervisor

c: Inspector David Smith



Applicant:	WOLF RUN MINING LLC	Type:	Incidental Boundary Revision #14
Reference ID:	O.113.83.IBR.14 (05/06/2020)	Permit ID:	O011383
Advertisement			
Status	ERIS - Tech Corr Received	Printed:	May. 22, 2020 7:59 AM

INSTRUCTIONS

This advertisement is for a single application for a Chapter 22, Article 3 **significant** permit revision.

Initial Date of Publication: _____

Ad will be published once a week for four successive weeks with six full days between publication.

Final Date of Publication: _____

ADVERTISEMENT

Notice is hereby given that WOLF RUN MINING LLC, 100 TYGART DR, GRAFTON, WV 26354 has submitted an application to the Department of Environmental Protection (DEP) 47 School Street, Suite 301, Philippi, WV, 26416-1600 for a **significant permit revision** to Article 3 permit number O011383 in order to

add 3.75 acres, a waiver to bond within 100 feet of Route 119/3 and a request to exceed the acreage limitation.

The revised permit will discharge into

Foxgrape Run of Tygart Valley River

(Receiving Stream) of

MONONGAHELA F (Major Subbasin) and is located 3.5 (miles), north (Direction) of

Philippi (Nearest PO), in the Pleasant District of Barbour

County, Longitude 80 3 32 and Latitude 39 12 0

(Coordinates from USGS Topographic Map).

*Surface of the area associated herewith is owned by:

NAME	ADDRESS
Wolf Run Mining LLC	100 Tygart Drive Grafton, West Virginia 26354
Ark Land LLC	One CityPlace Drive Suite 300 St. Louis, Missouri 63141

*and the mineral associated herewith is owned by:

NAME	ADDRESS
Wolf Run Mining LLC	100 Tygart Drive Grafton, West Virginia 26416

*Surface of the area within 100 feet of the permit area is owned by:



NAME	ADDRESS
Donna McCumbers	P.O. Box 404 Philippi, West Virginia 26416

*and the mineral within 100 feet of the permit area is owned by:

NAME	ADDRESS
------	---------

N/A

N/A

Written comments and/or requests for an informal conference of the surface mining application shall identify the applicant and application number and will be received by the Permit Supervisor at the DEP address above until  , or thirty (30) days from date of **final publication**. A copy of the application will be available for review until  , or thirty (30) days from date of final publication in the DEP Regional Office located at the address above and is available at:

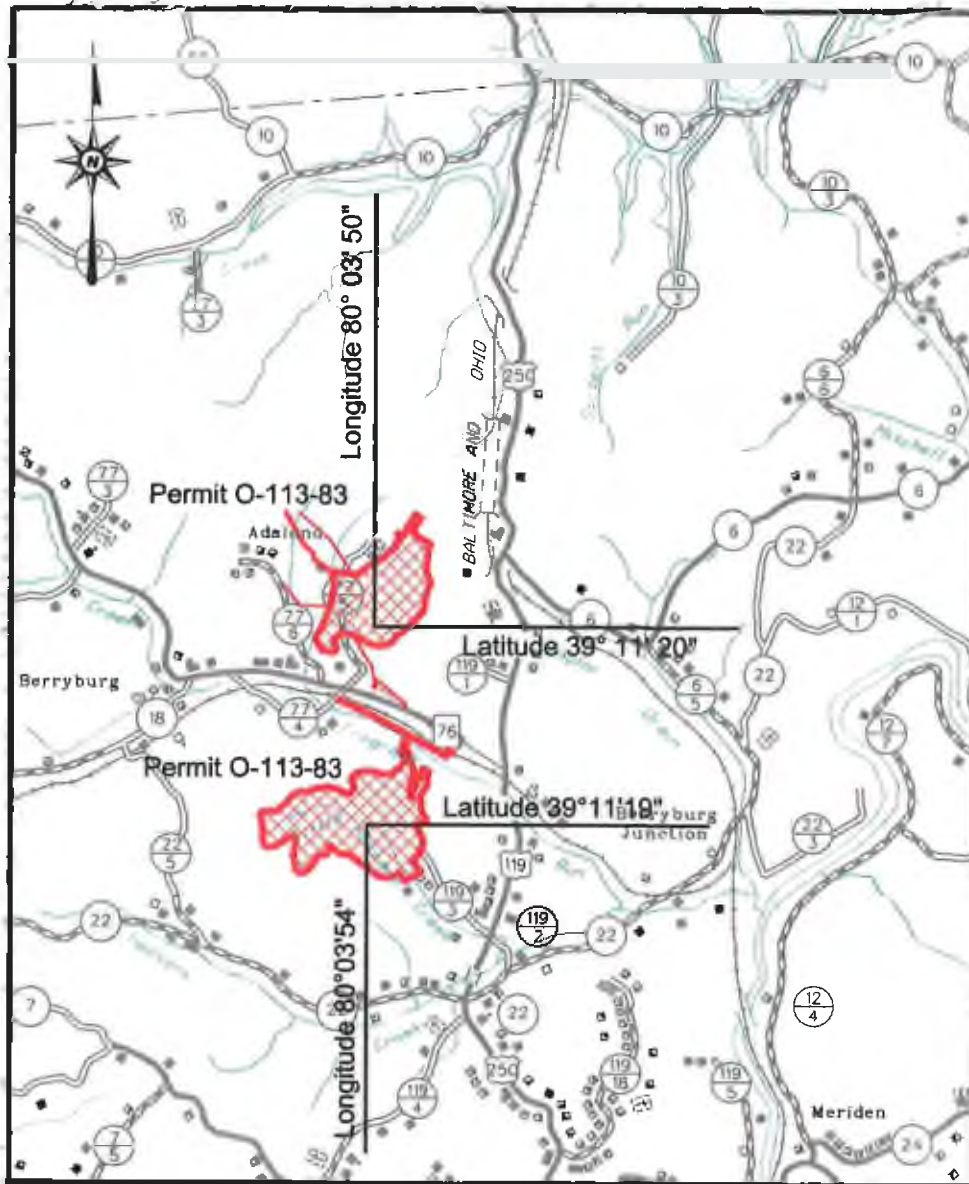
http://apps.dep.wv.gov/WebApp/_dep/Search/ePermitting/ePermittingApplicationSearchPage.cfm.

The above link can be accessed from a computer at all West Virginia public libraries.

DEP Telephone No.: 304-457-3219 Permit No.: O011383 IBR #

*These items are to be completed only for revisions which change the boundaries of the current permit.

Include location map in accordance with 38-2-3.2(b)(2).



LOCATION MAP

SCALE 1 INCH = 1 MILE

PLEASANT DISTRICT BARBOUR COUNTY

PHILIPPI U.S.G.S. TOPOGRAPHIC QUADRANGLE

NPDES PERMIT NO. WV0043273

ARTICLE 3 PERMIT NO. O-113-83 – IBR #14